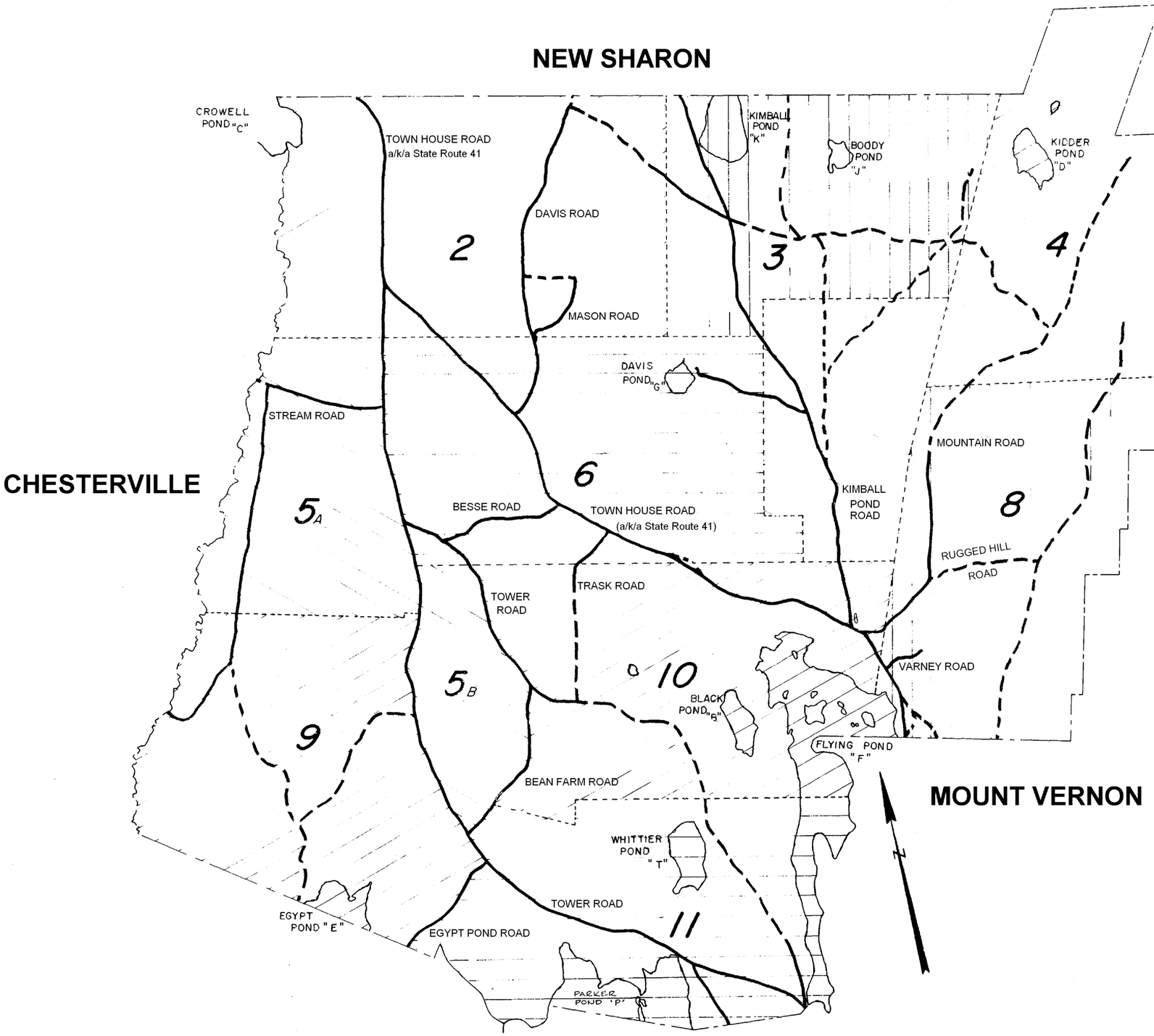

NOTE: These maps are intended for assessment purposes ONLY and are not suitable for ANY other use.

VIENNA, MAINE

Original scale: 1" = 1540' +/-

Updated to April 1, 2020 by
YORK HILL SURVEYING
Creston Gaither, PLS
150 Davis Road
Vienna, ME 04360
(207) 293-2909

e-mail: crestong@yorkhillsurveying.com

Original maps by J. Pongonis
Updates 1994 - present by York Hill Surveying, Vienna, ME

TOWN OF VIENNA TAX MAP No. 1 (index) April 1, 2020

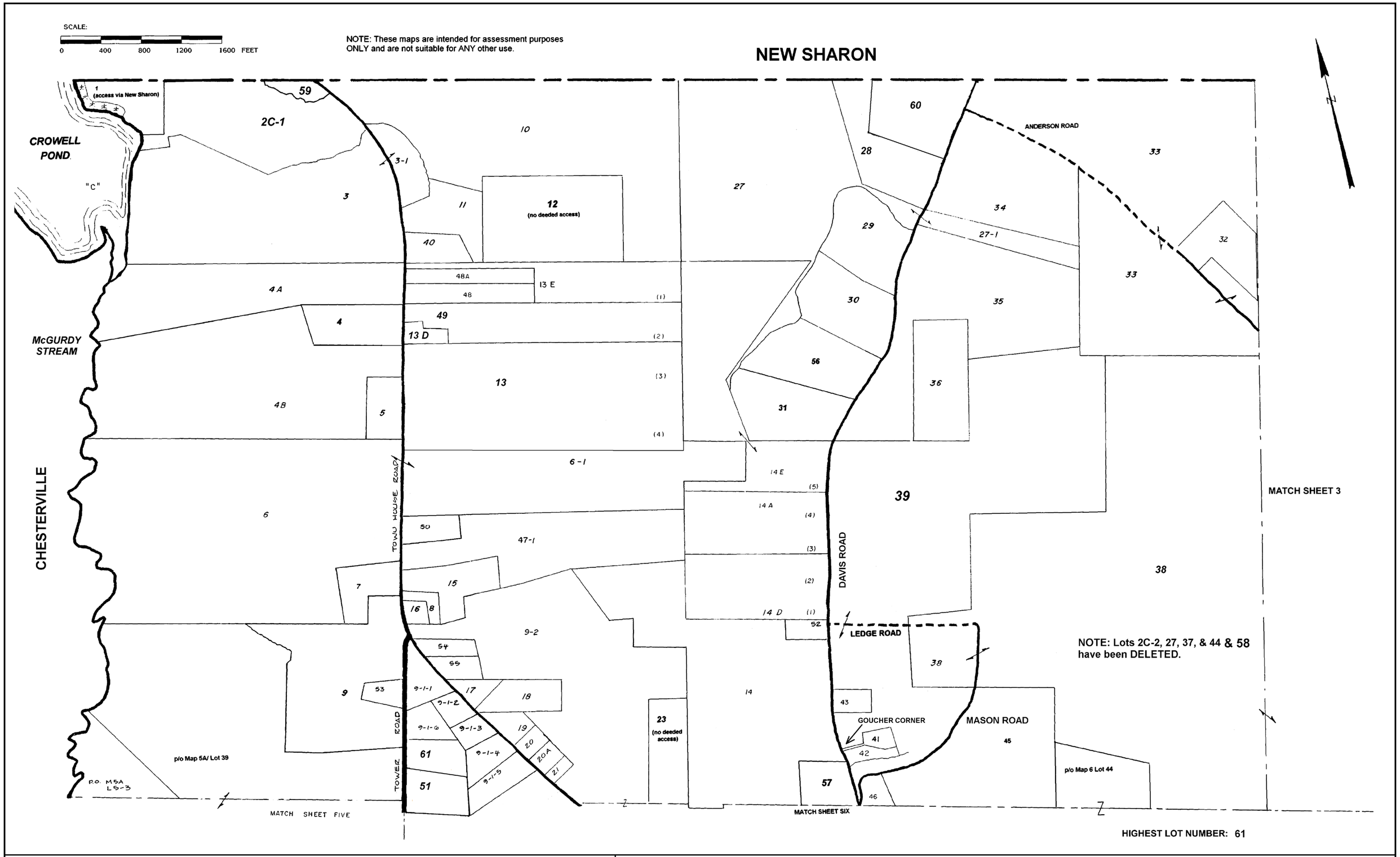

Original maps by J. Pongonis
Updates 1994 - present by York Hill Surveying, Vienna, ME

TOWN OF VIENNA TAX MAP No. 2 APRIL 1, 2020

NEW SHARON

CHICKADEE PATH

AVERY ROAD

KIMBALL POND "K"

ROAD D

BOODY

P/O MAP 4 LOT 1

KENNEBEC HIGHLANDS

"J" BOODY POND

DAY ROAD

p/o Lot 29

ANDERSON ROAD

KIMBALL POND ROAD

CROSS ROAD

CROSS ROAD

BOODY ROAD

KIDDER ROAD

PLYMOUTH LINE

MATCH SHEET TWO

MATCH SHEET FOUR

MATCH SHEET SEVEN

MATCH SHEET SIX

P.O. M2 / L38

SCALE:

0 400 800 1200 1600 FEET

NOTE: Lots 39, 49, 54,55, 60, & 70 have been DELETED

Highest lot number: 77

NOTE: These maps are intended for assessment purposes ONLY and are not suitable for ANY other use.

Original maps by J. Pongonis
Updates 1994 - present by York Hill Surveying, Vienna, ME

TOWN OF VIENNA

TAX MAP No. 3 April 1, 2020

NOTE: Lots 2, 3, 7, 8, & 10 have been deleted.

NOTE: These maps are intended for assessment purposes ONLY and are not suitable for ANY other use.

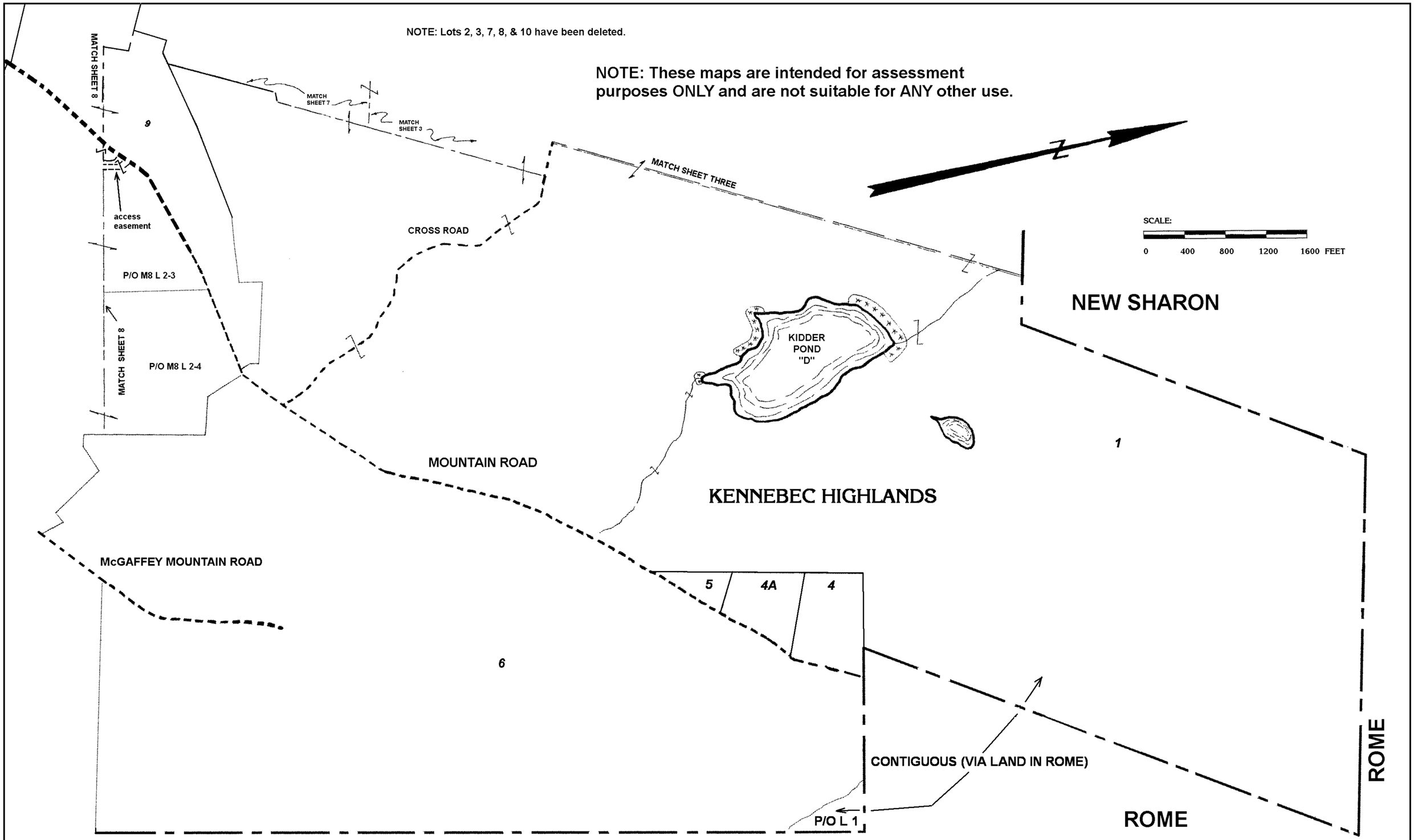

Original maps by J. Pongonis
Updates 1994 - present by York Hill Surveying, Vienna, ME

TOWN OF VIENNA TAX MAP No. 4 April 1, 2020

CHESTERVILLE

McGURDY STREAM

STREAM ROAD

CUMNER ROAD

TOWER ROAD

STREAM ROAD

BEAN FARM ROAD

MATCH SHEET 6

MATCH SHEET NINE

MATCH SHEET TWO

MATCH SHEET SIX

MATCH SHEET 5 "B"

P/O M9 L 17

access easement

M/6 L 14 - 1

Highest lot number: 45

SCALE: 0 400 800 1200 1600 FEET

NOTE: Lots 1-1, 5-4, 25, 32 - 3, & 36 have been DELETED.

NOTE: These maps are intended for assessment purposes ONLY and are not suitable for ANY other use.

Original maps by J. Pongonis
Updates 1994 - present by York Hill Surveying, Vienna, ME

TOWN OF VIENNA

TAX MAP No. 5 April 1, 2020

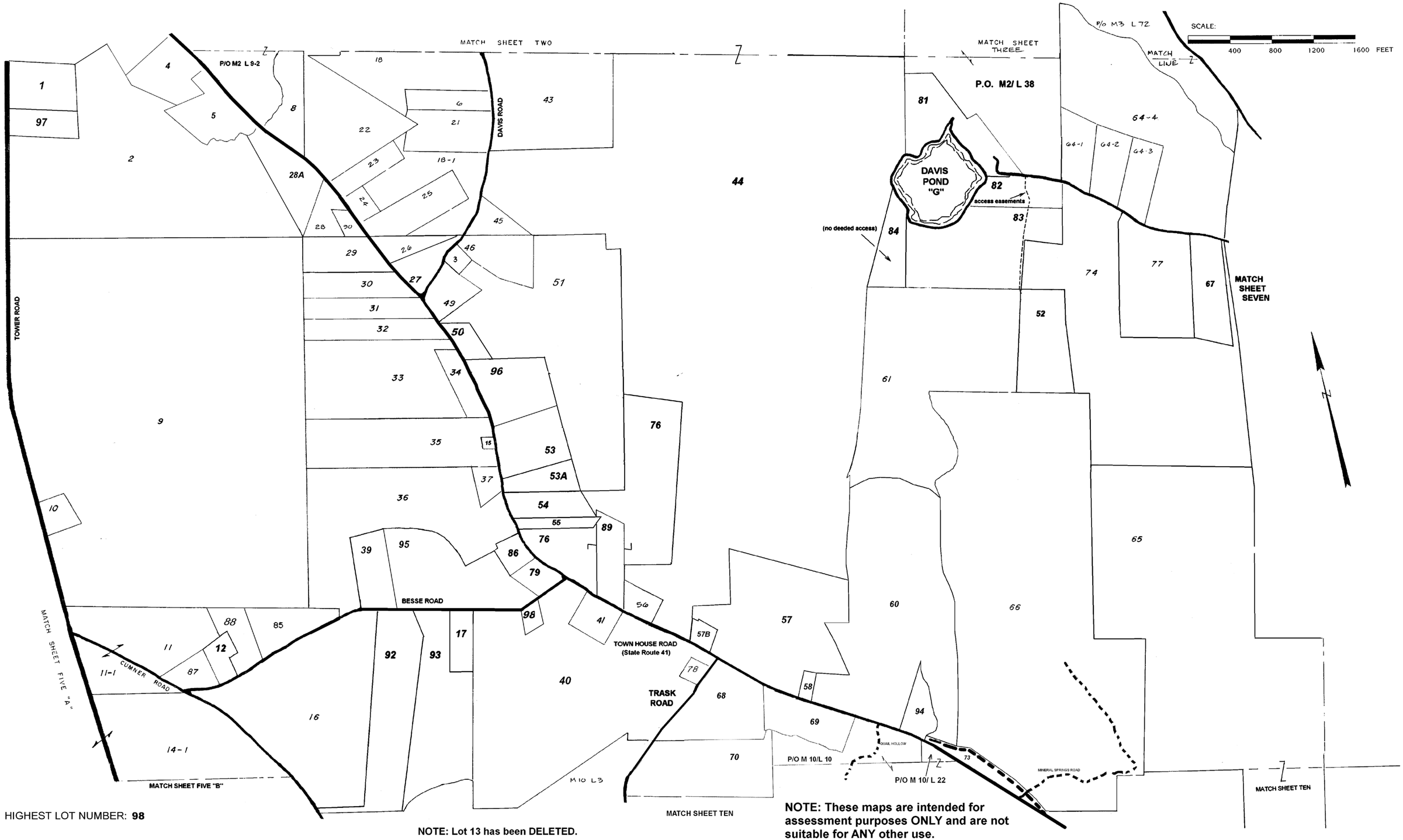

HIGHEST LOT NUMBER: **98**

NOTE: Lot 13 has been DELETED.

NOTE: These maps are intended for assessment purposes ONLY and are not suitable for ANY other use.

Original maps by J. Pongonis
Updates 1994 - present by York Hill Surveying, Vienna, ME

TOWN OF VIENNA

TAX MAP NO. 6 April 1, 2020

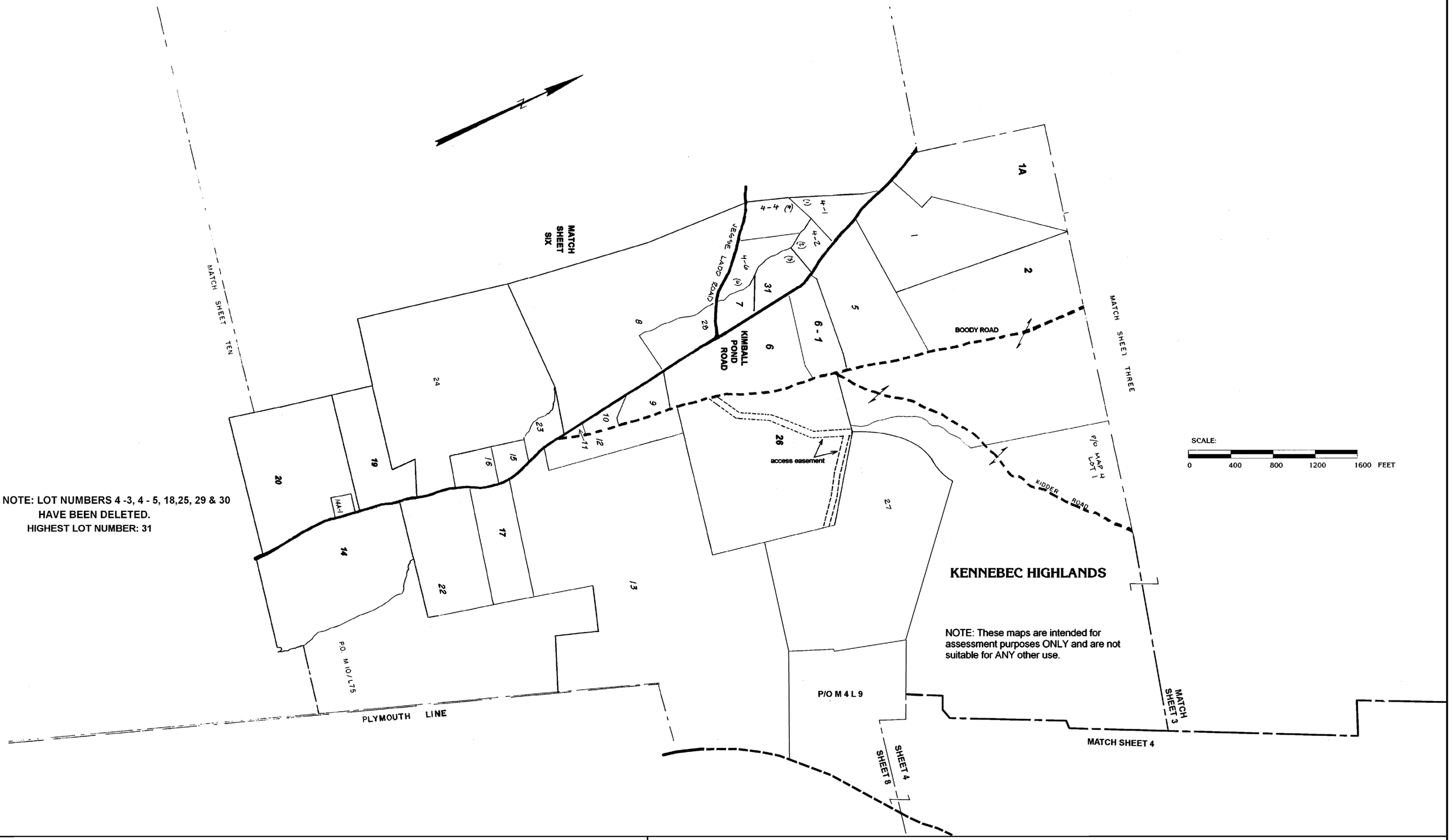

NOTE: LOT NUMBERS 4 -3, 4 - 5, 18,25, 29 & 30
HAVE BEEN DELETED.
HIGHEST LOT NUMBER: 31

NOTE: These maps are intended for assessment purposes ONLY and are not suitable for ANY other use.

Original maps by J. Pongonis
Updates 1994 - present by York Hill Surveying, Vienna, ME

TOWN OF VIENNA TAX MAP NO. 7 April 1, 2020

Highest lot number: 53

NOTE: Lots 2-1, 2-2, 18, 19, 20, 24, 27, 45, 47, & 48 have been deleted.

MATCH SHEET TEN

MATCH SHEET SEVEN

MATCH SHEET FOUR

PLYMOUTH LINE

P/O M 10 L 96

P/O M 7 L 13

P/O M4 L9

FLYING POND "F"

TOWN HOUSE ROAD

OLD RTE 11

CARR HILL ROAD

MOUNT VERNON

VARNEY ROAD

access easement

MOUNTAIN ROAD

RUGGED HILL ROAD

access easements

McGAFFEY MOUNTAIN ROAD

KENNEBEC HIGHLANDS

Access easement

unnamed road

McGAFFEY MOUNTAIN ROAD

(access via Mount Vernon)

MOUNT VERNON

MOUNT VERNON

ROME

SCALE:

0 400 800 1200 1600 FEET

TOWN OF VIENNA TAX MAP NO. 8

Original maps by J. Pongonis

Updates 1994 - present by York Hill Surveying, Vienna, ME

April 1, 2020

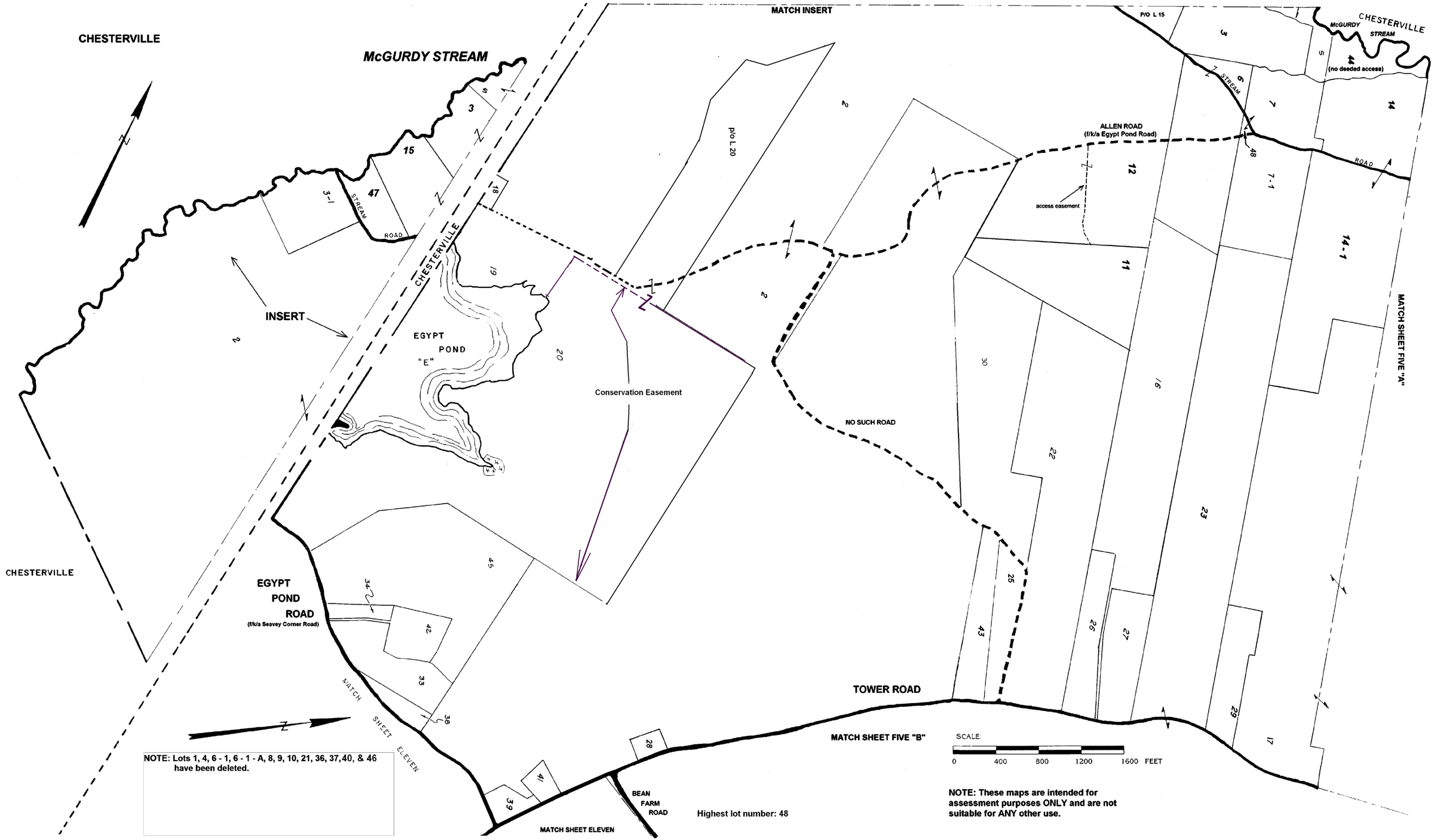

NOTE: Lots 1, 4, 6 - 1, 6 - 1 - A, 8, 9, 10, 21, 36, 37, 40, & 46 have been deleted.

Highest lot number: 48

NOTE: These maps are intended for assessment purposes ONLY and are not suitable for ANY other use.

Original maps by J. Pongonis
Updates 1994 - present by York Hill Surveying, Vienna, ME

TOWN OF VIENNA TAX MAP NO. 9 April 1, 2020

SHEET SIX MATCH LINE

MATCH SHEET SIX

MATCH SHEET SEVEN

OLD RTE. 41

TOWN HOUSE ROAD (State Route 41)

TRASK ROAD

CUMNER ROAD

BENT POND

FLYING POND "F"

MILL POND

BLACK POND "B"

WAUGH ROAD

WAITE ROAD

BRADLEY ROAD

High Barbaree Road relocated Bradley Road

Moore Ct.

PLYMOUTH LINE MATCH SHEET EIGHT

SEE MAP 8

MOUNT VERNON

BEAN FARM ROAD

KLIR BECK ROAD

MATCH SHEET FIVE "B"

MATCH SHEET ELEVEN

P/O Map 6 lot 65

P.O. M11/L6T-1

P.O. M11/L6T

P.O. M11/L55

SCALE:

0 400 800 1200 1600 FEET

NOTE: These maps are intended for assessment purposes ONLY and are not suitable for ANY other use.

NOTE: Lot numbers 2-W, 3-B, 4-N, 7, 11, 12, 13 -N, 15 - N, 21, 35 - 1, 46 - F, 65, 97, 103, 116, 123 & 124 HAVE BEEN DELETED

Highest lot number: 134

Original maps by J. Pongonis
Updates 1994 - present by York Hill Surveying, Vienna, ME

TOWN OF VIENNA TAX MAP NO. 10 April 1, 2020

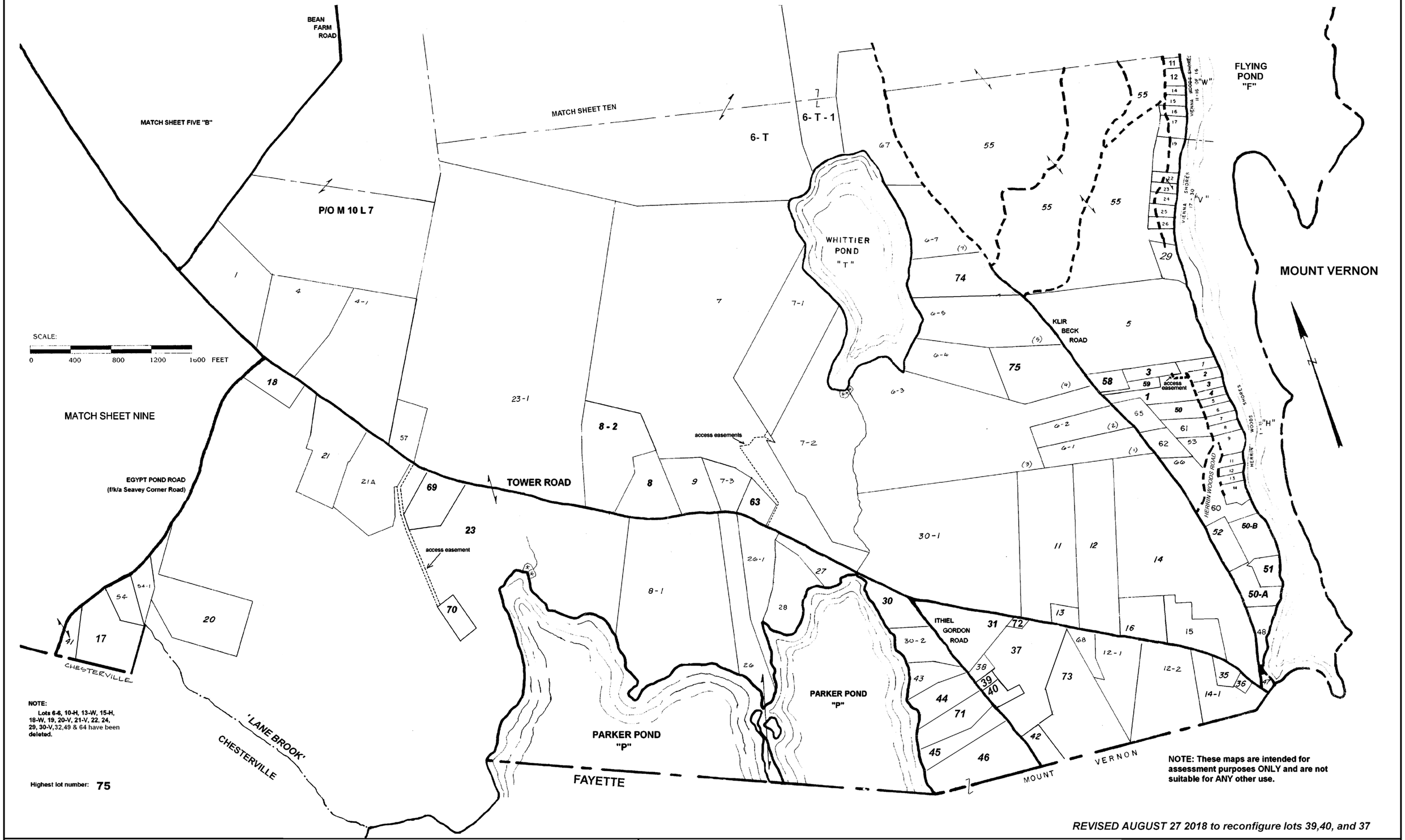

REVISED AUGUST 27 2018 to reconfigure lots 39,40, and 37

Original maps by J. Pongonis
Updates 1994 - present by York Hill Surveying, Vienna, ME

TOWN OF VIENNA TAX MAP No. 11 April 1, 2020