















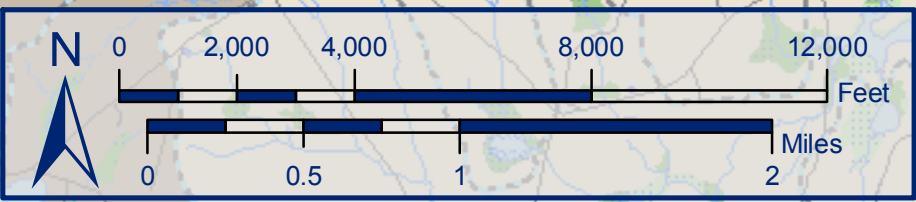
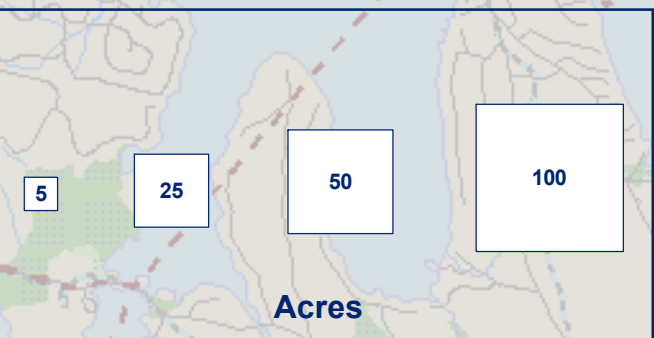
Town of Vienna

Kennebec County, Maine


2007 Comprehensive Plan Map 4: Water Resources

Map Legend

-  Kennebec River Watershed
-  Androscoggin River Watershed
-  Direct Drainages
-  Lakes & Ponds
-  Perennial Streams
-  Intermittent Streams
-  Forested and Shrub Wetlands
-  Emergent Wetlands
-  Aquatic Wetlands
-  County Boundary
-  Town Boundary
-  Public Roads
-  Unmaintained Roads
-  Private Roads



Map Data: MEGIS, Kennebec Soil & Water
 Datum: NAD 1983
 Projection: UTM Zone 19N
 Units: Meters

 **Kennebec Soil & Water Conservation District**
 GIS Department
 Map Created on 4/10/07 by: J. Fredenburg
 Neither KSWCD nor the town of Vienna assume any liability for
 the data delineated herein. This map is intended for reference only
 and does NOT represent a survey.

